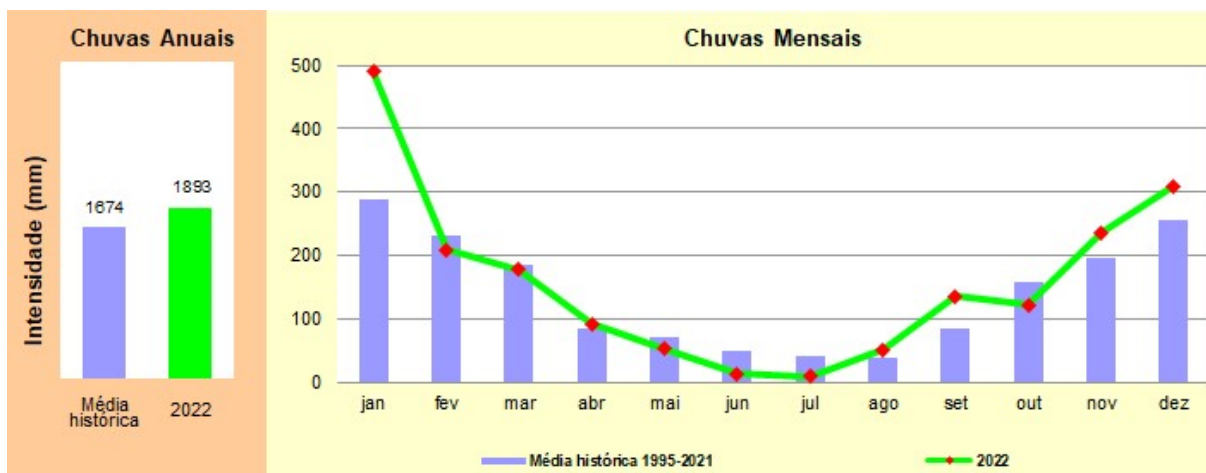
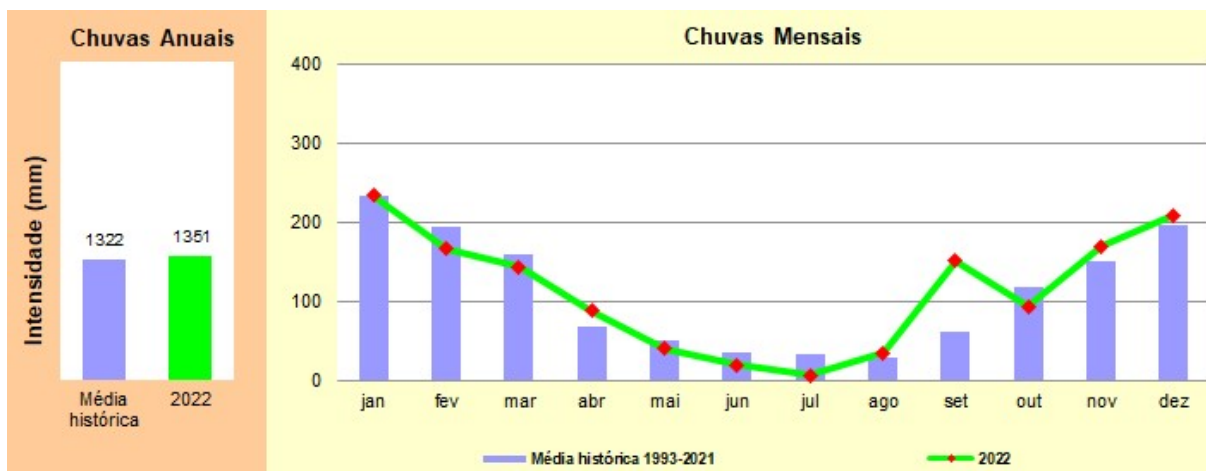


# Apêndice G - Volumes mensais e anuais de precipitação nas 22 UGRHI

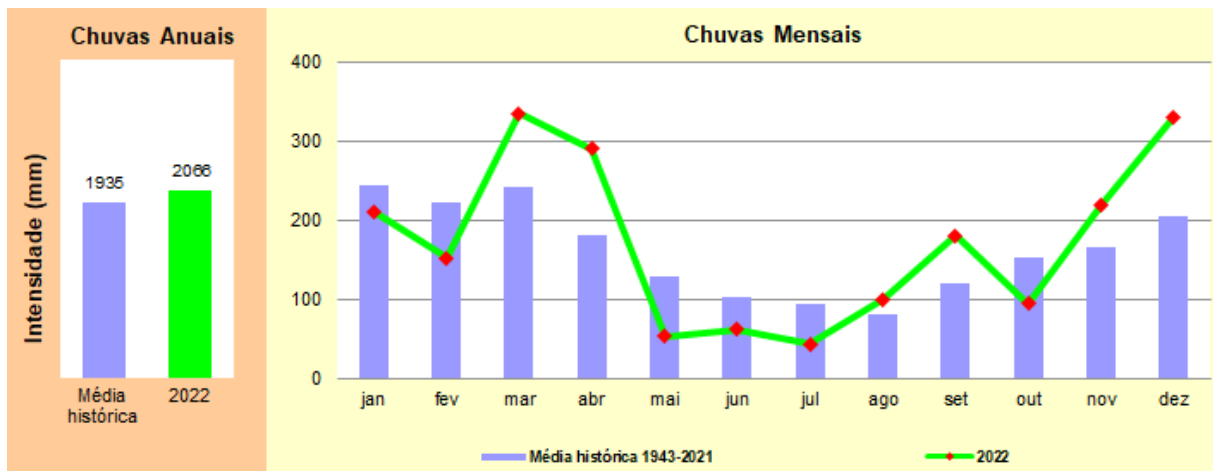
UGRHI 1 – Mantiqueira



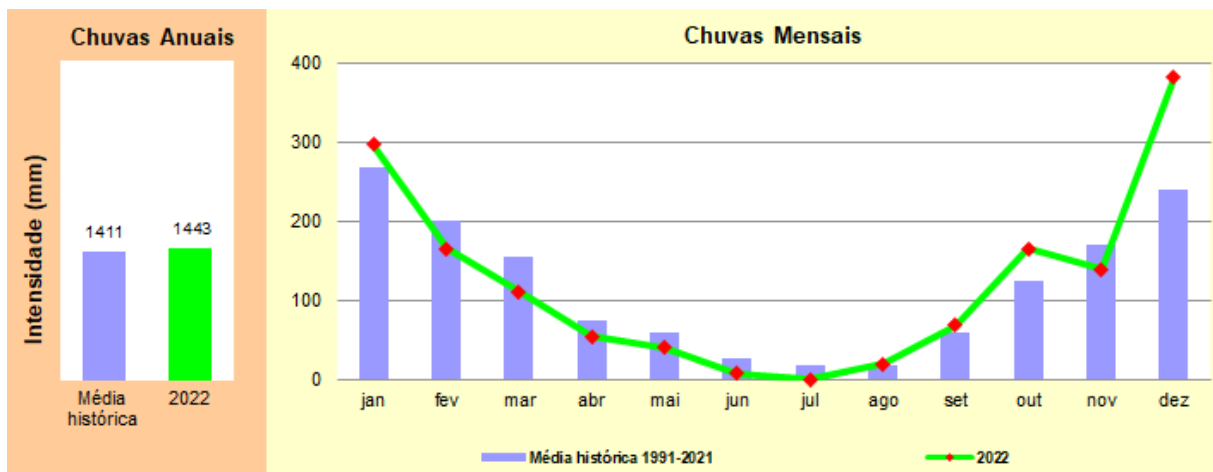
UGRHI 2 – Paraíba do Sul



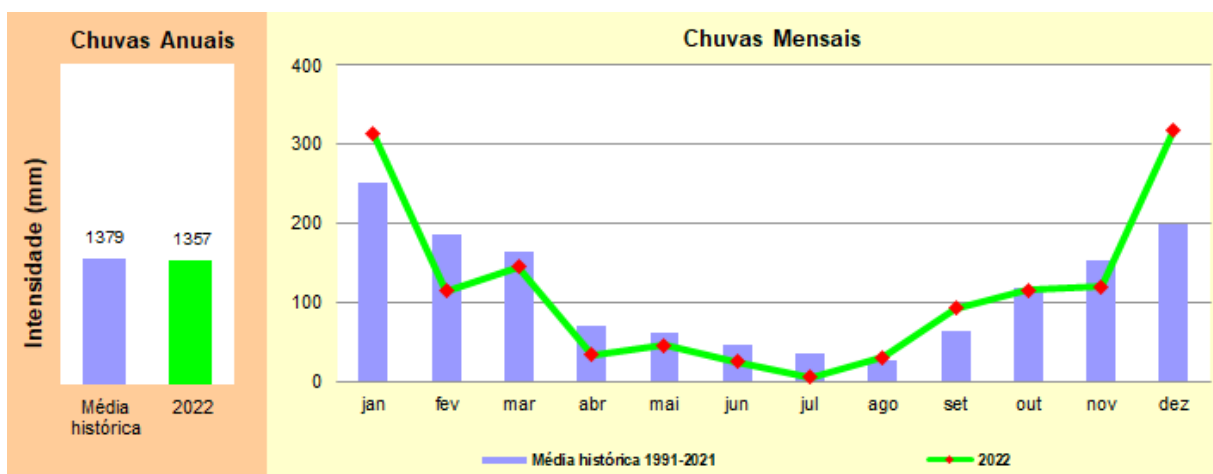
**UGRHI 3 – Litoral Norte**



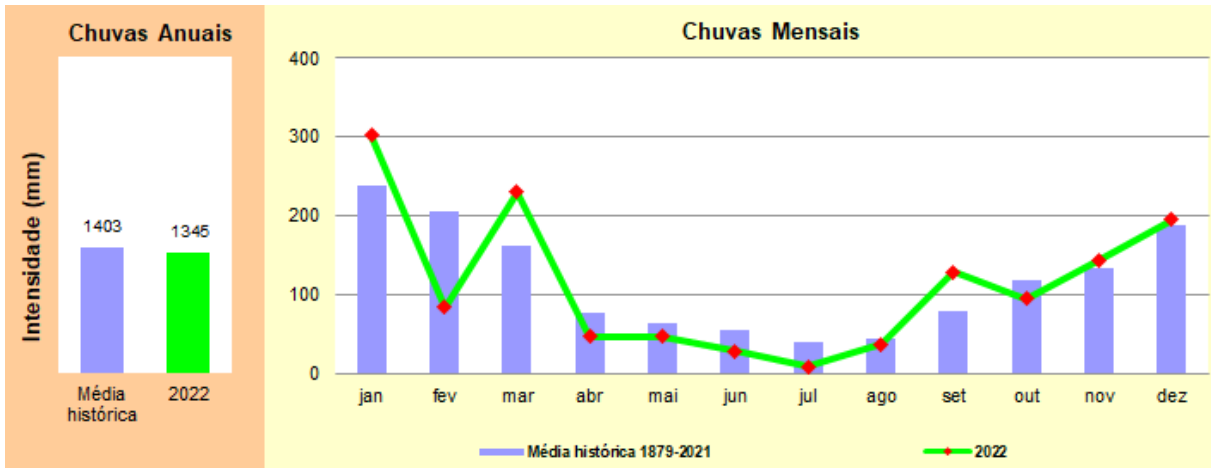
**UGRHI 4 – Pardo**



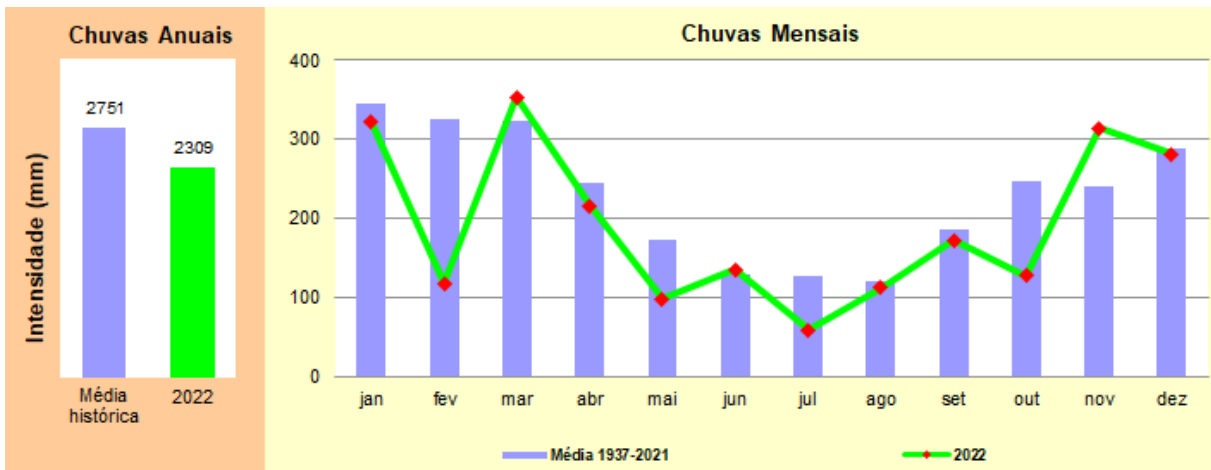
**UGRHI 5 – Piracicaba - Capivari - Jundiaí**



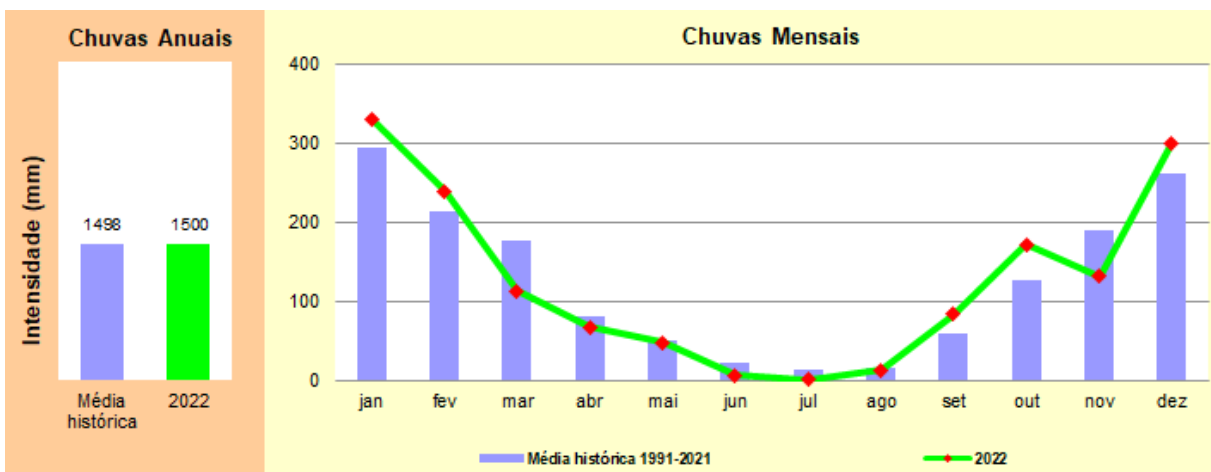
### UGRHI 6 – Alto Tietê



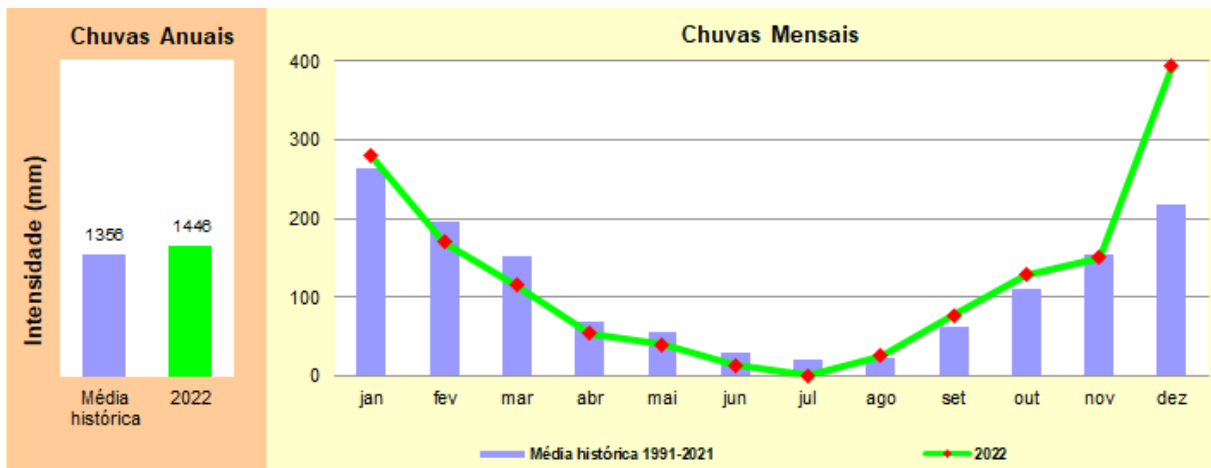
### UGRHI 7 – Baixada Santista



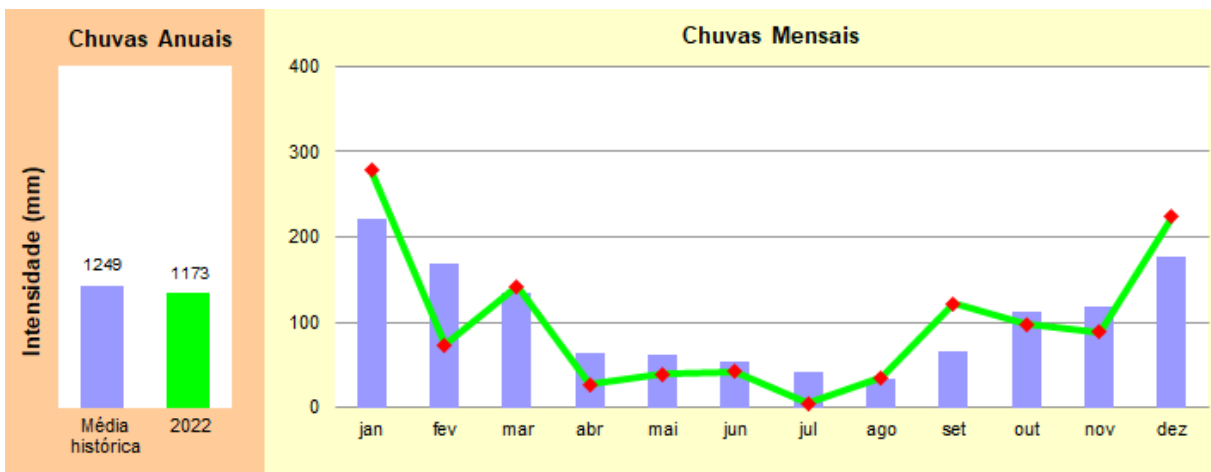
### UGRHI 8 – Sapucaí - Grande



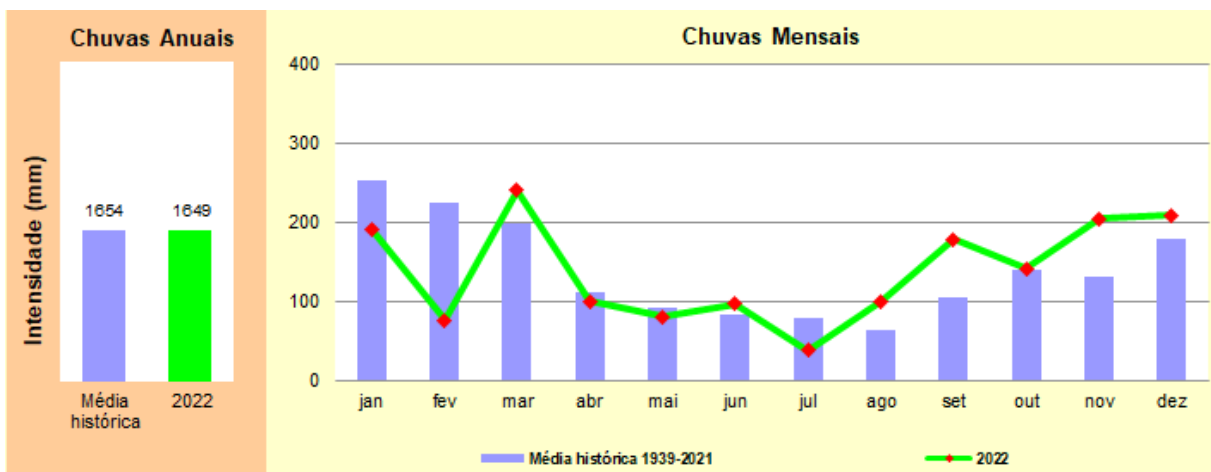
**UGRHI 9 – Mogi-Guaçu**



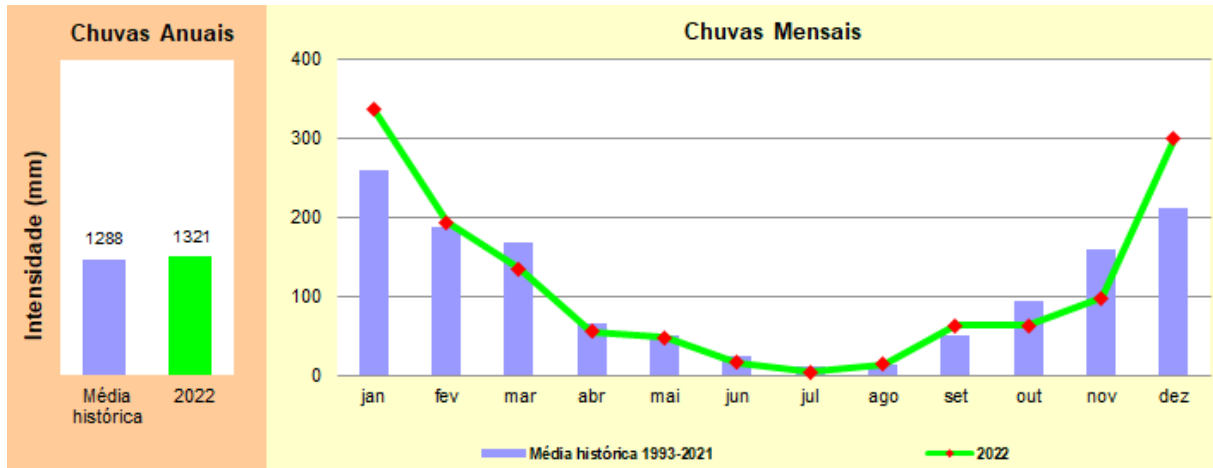
**UGRHI 10 – Tietê - Sorocaba**



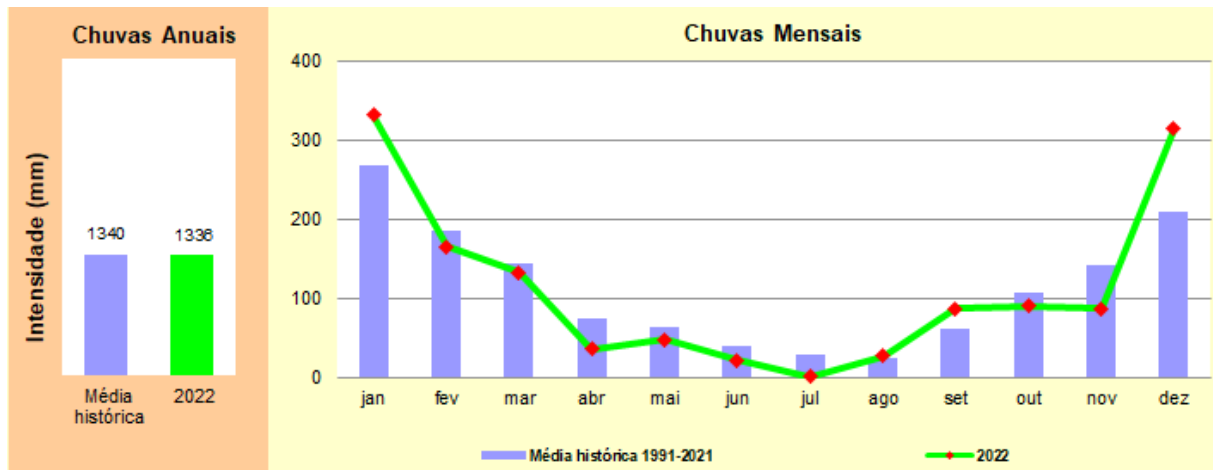
**UGRHI 11 – Ribeira de Iguape - Litoral Sul**



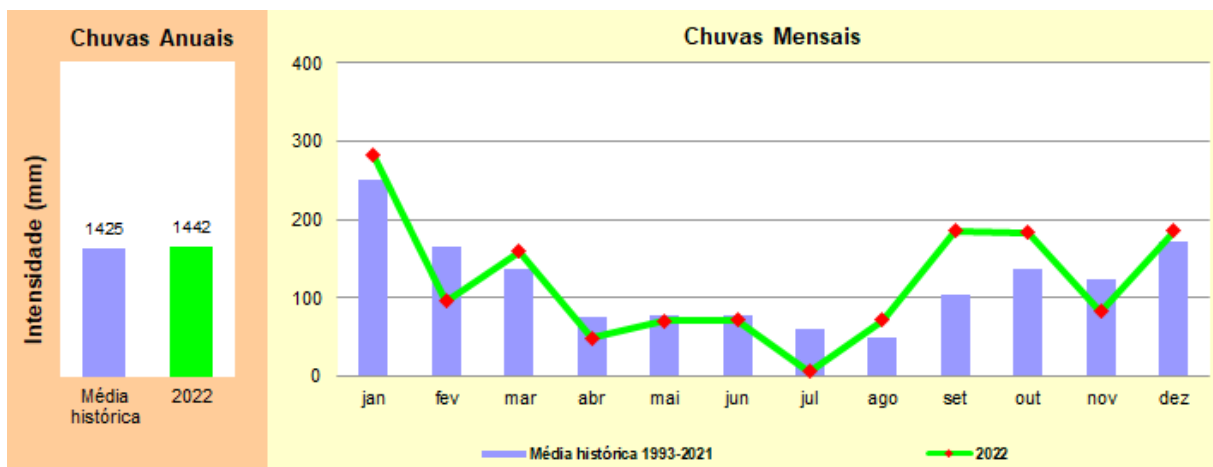
**UGRHI 12 – Baixo Pardo - Grande**



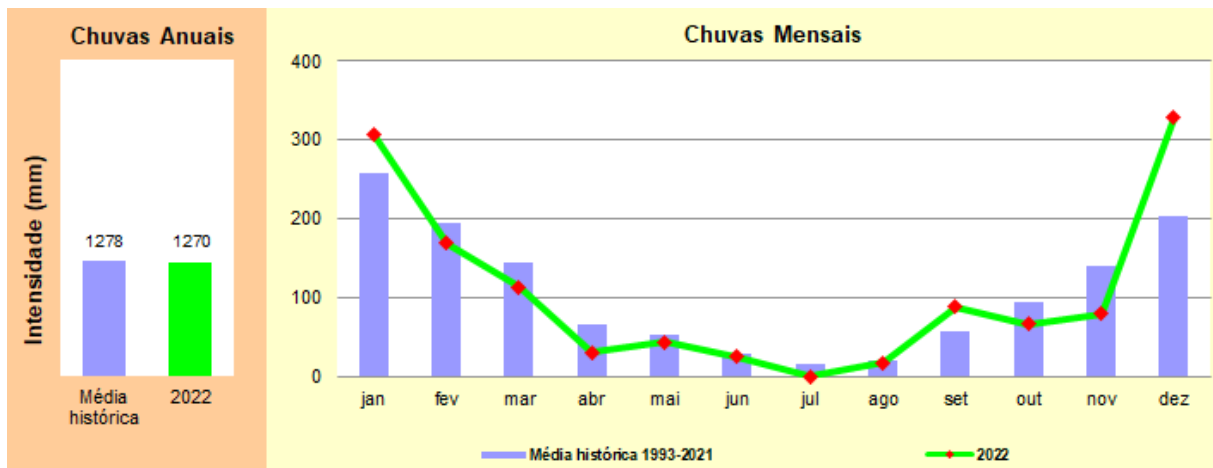
**UGRHI 13 – Tietê - Jacaré**



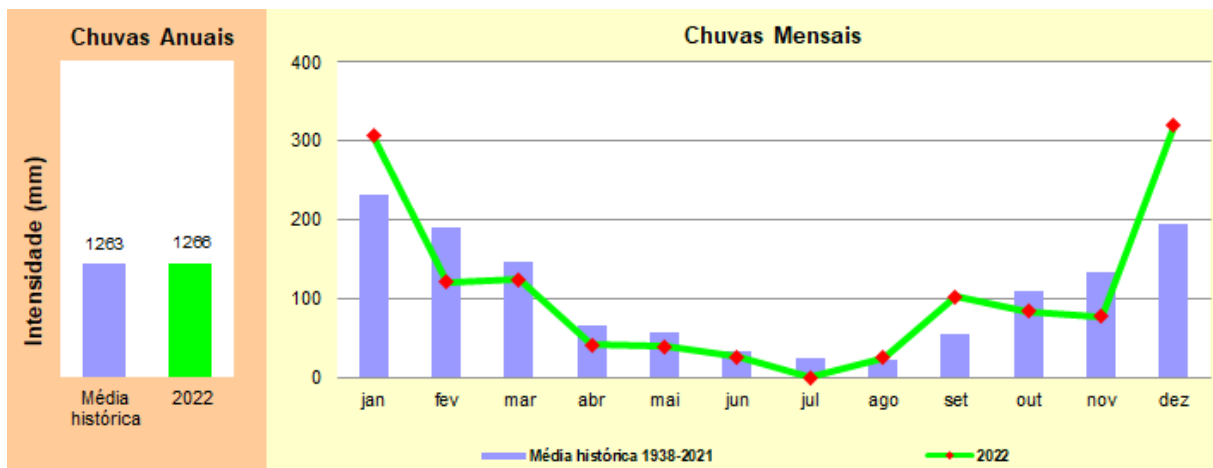
**UGRHI 14 – Alto Paranapanema**



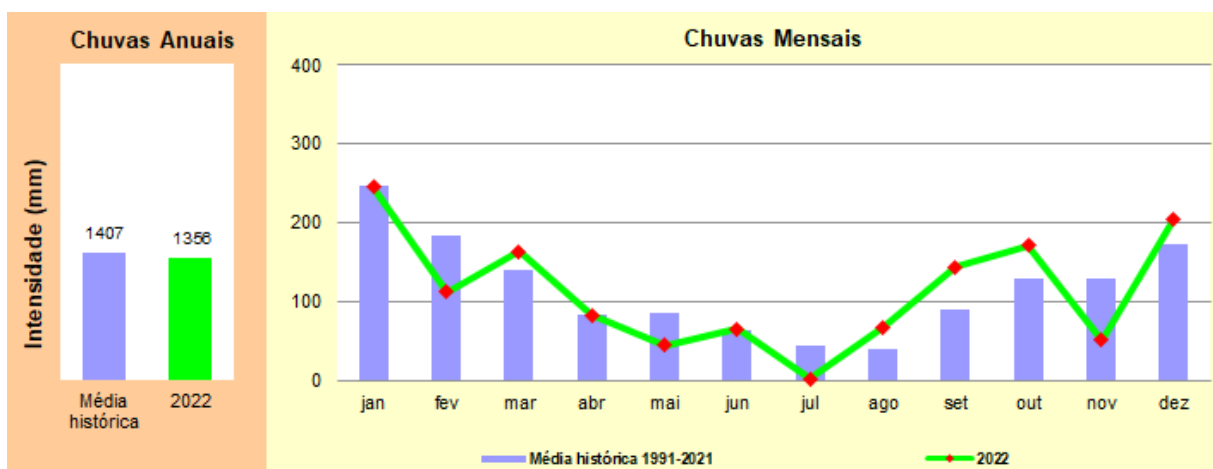
**UGRHI 15 – Turvo - Grande**



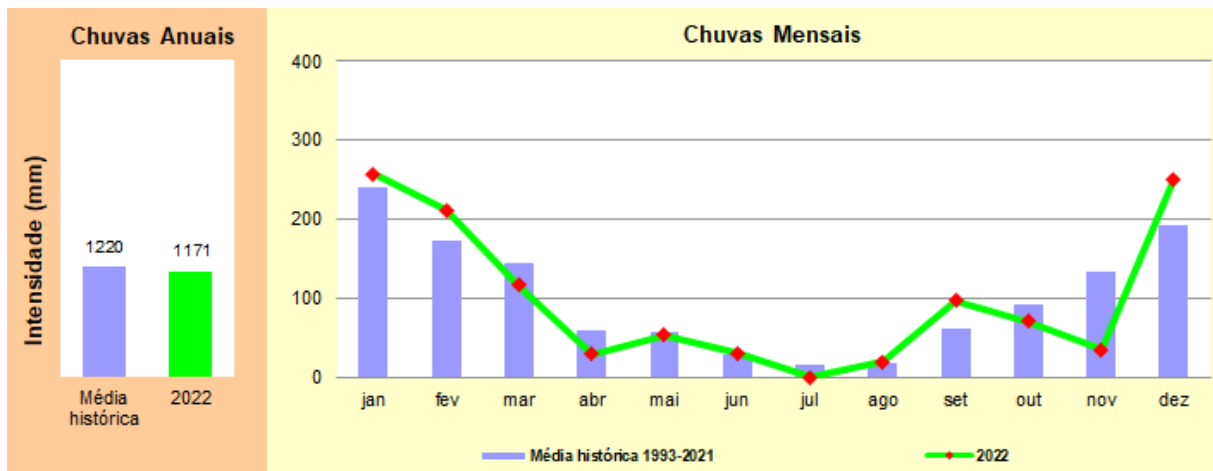
**UGRHI 16 – Tietê - Batalha**



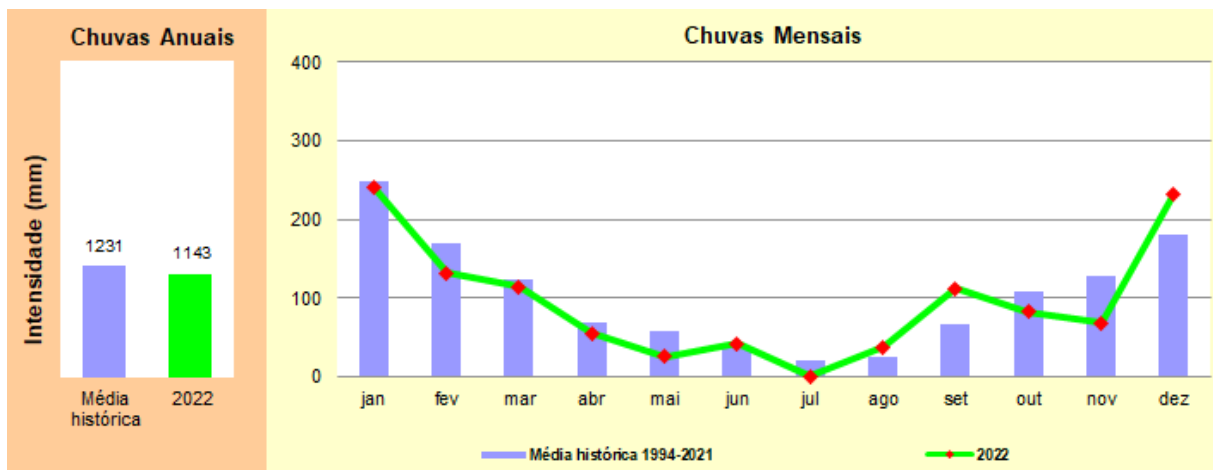
**UGRHI 17 – Médio Paranapanema**



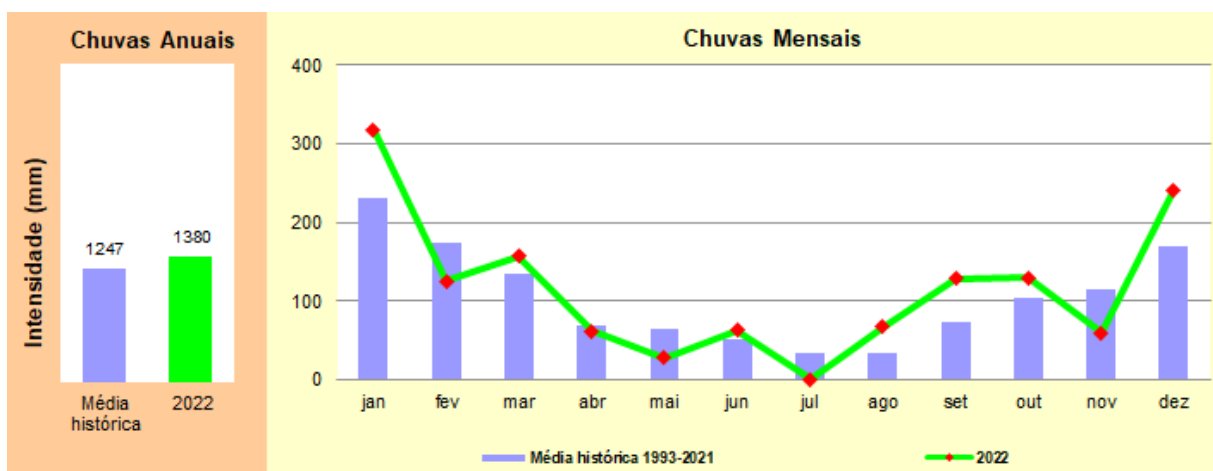
**UGRHI 18 – São José dos Dourados**



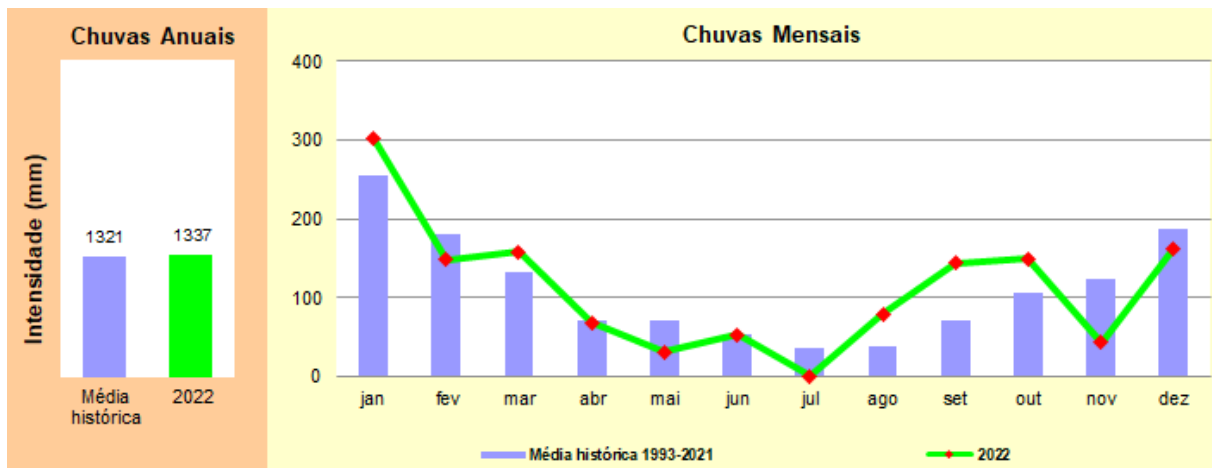
**UGRHI 19 – Baixo Tietê**



**UGRHI 20 – Aguapeí**



## UGRHI 21 – Peixe



## UGRHI 22 – Pontal do Paranapanema

