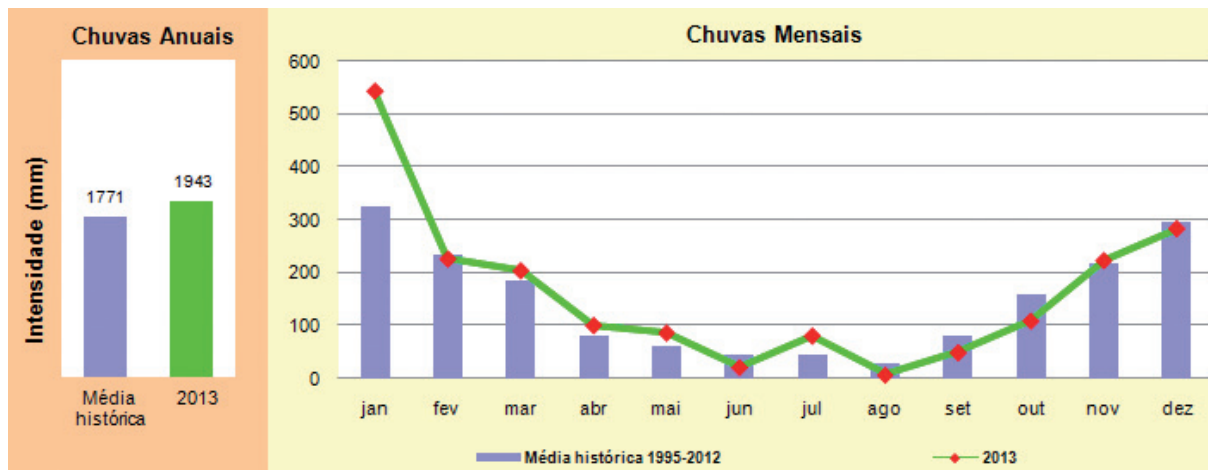


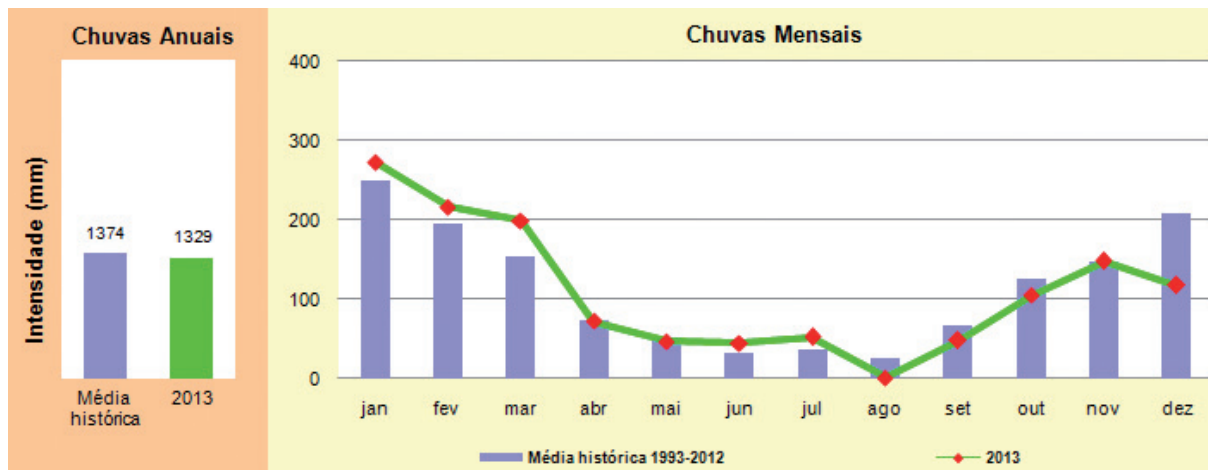
Apêndice B

Chuva nas UGRHI

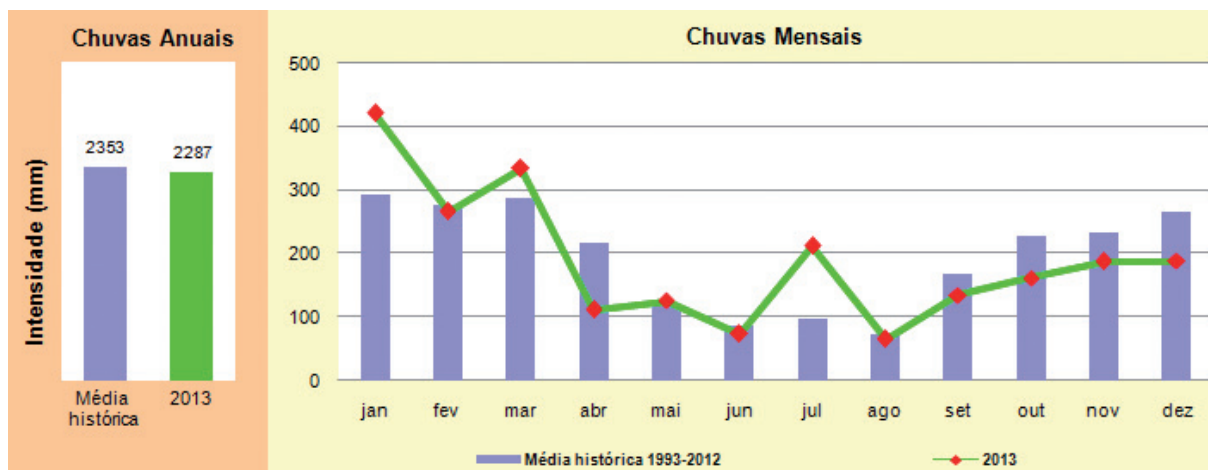
UGRHI 1 – Mantiqueira.



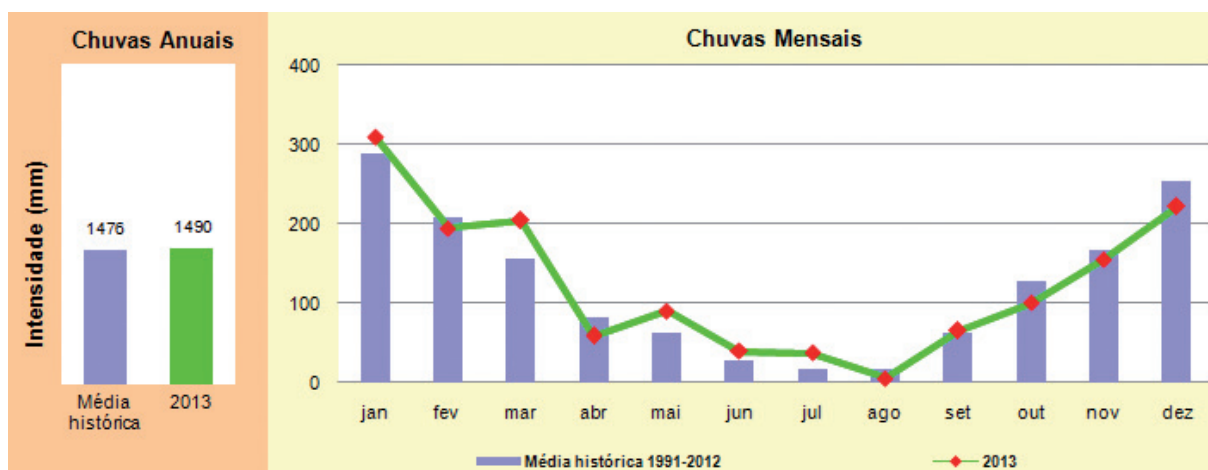
UGRHI 2 – Paraíba do Sul.



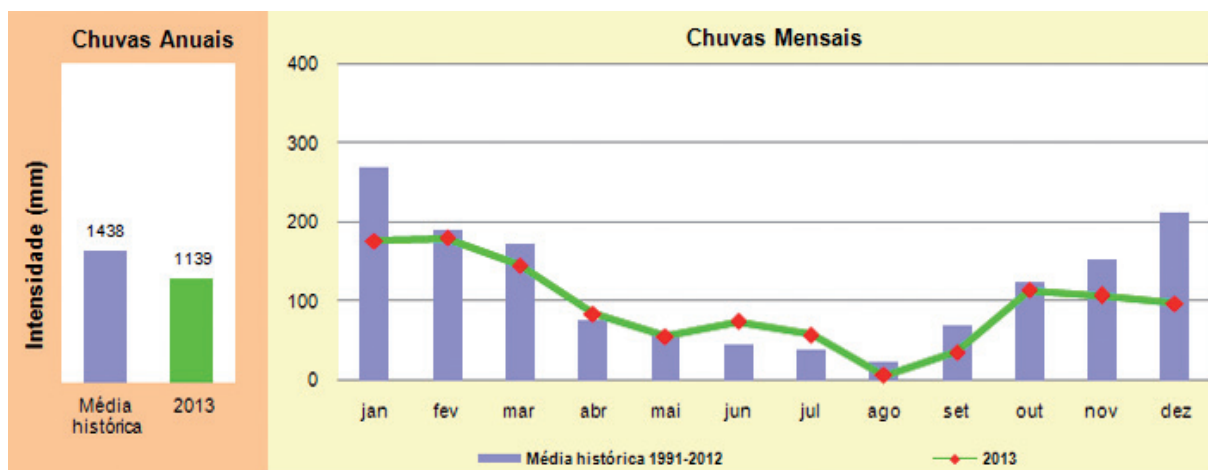
UGRHI 3 – Litoral Norte.



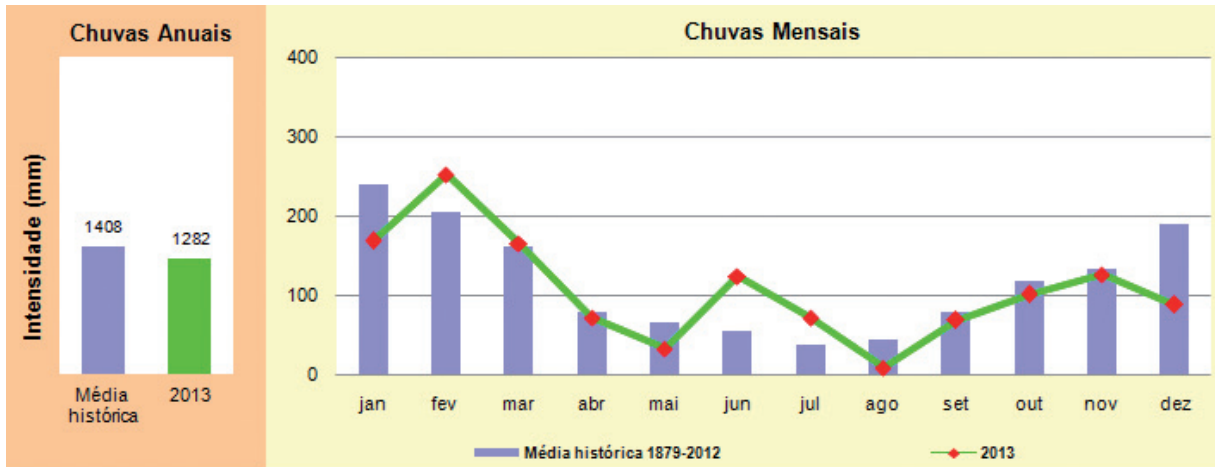
UGRHI 4 – Pardo.



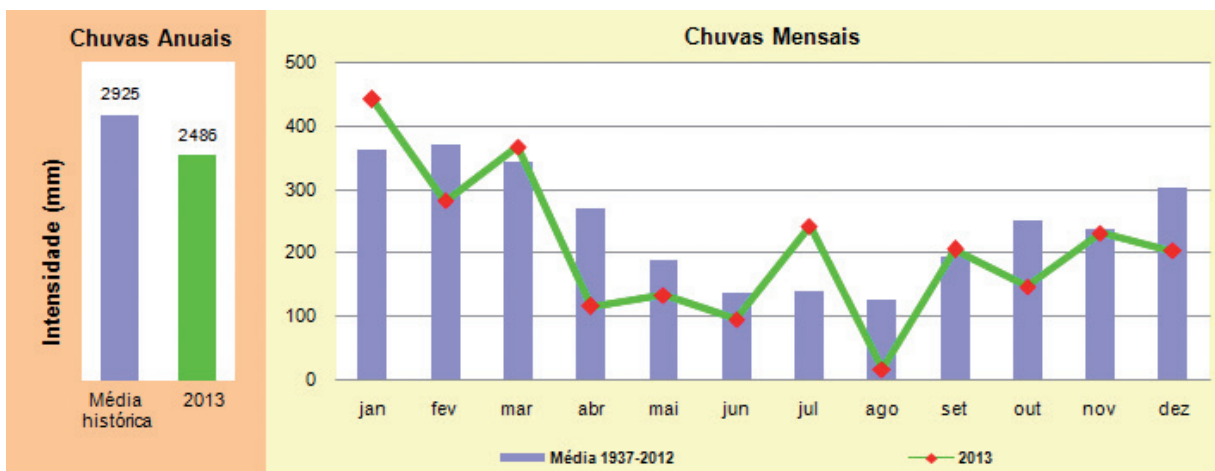
UGRHI 5 – Piracicaba - Capivari - Jundiá.



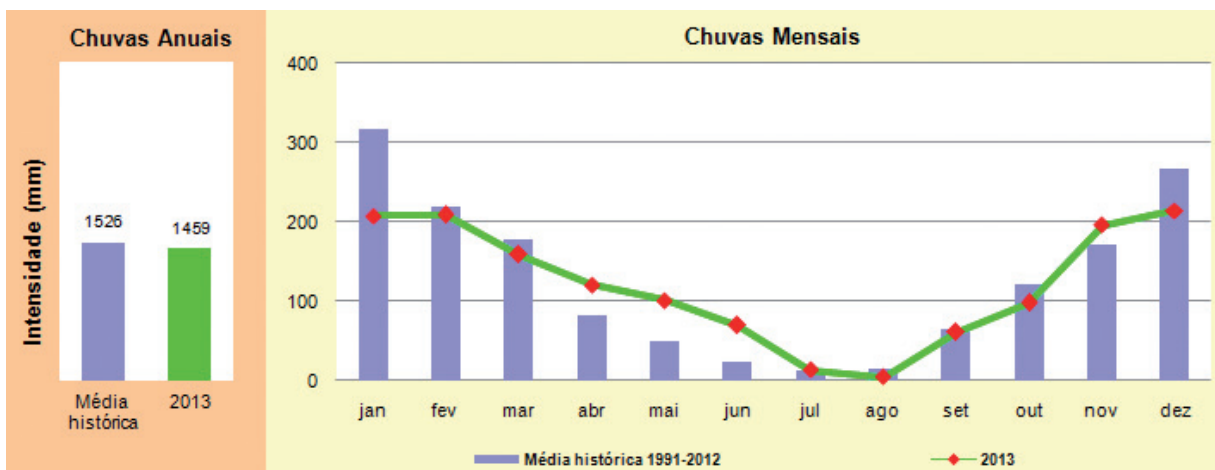
UGRHI 6 – Alto Tietê.



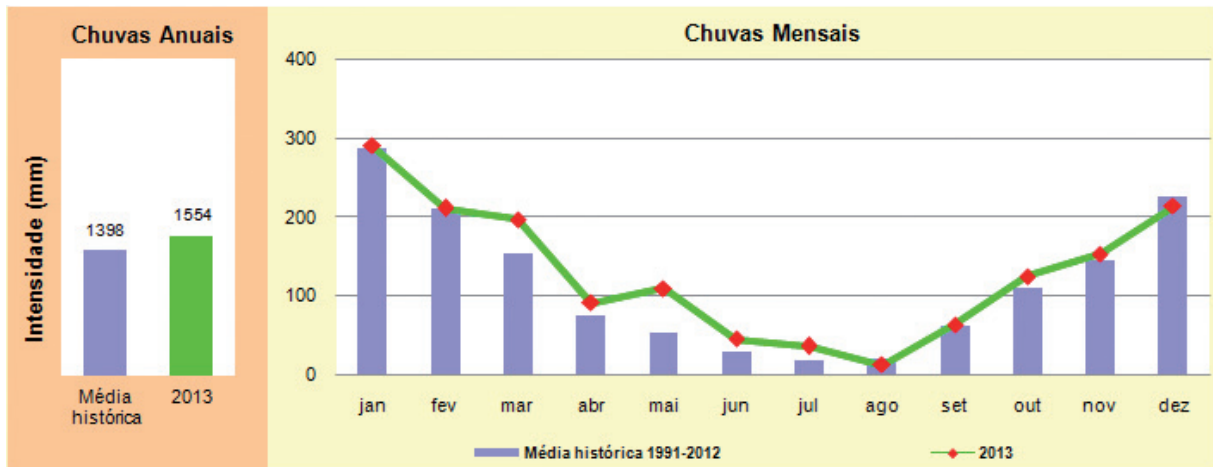
UGRHI 7 – Baixada Santista.



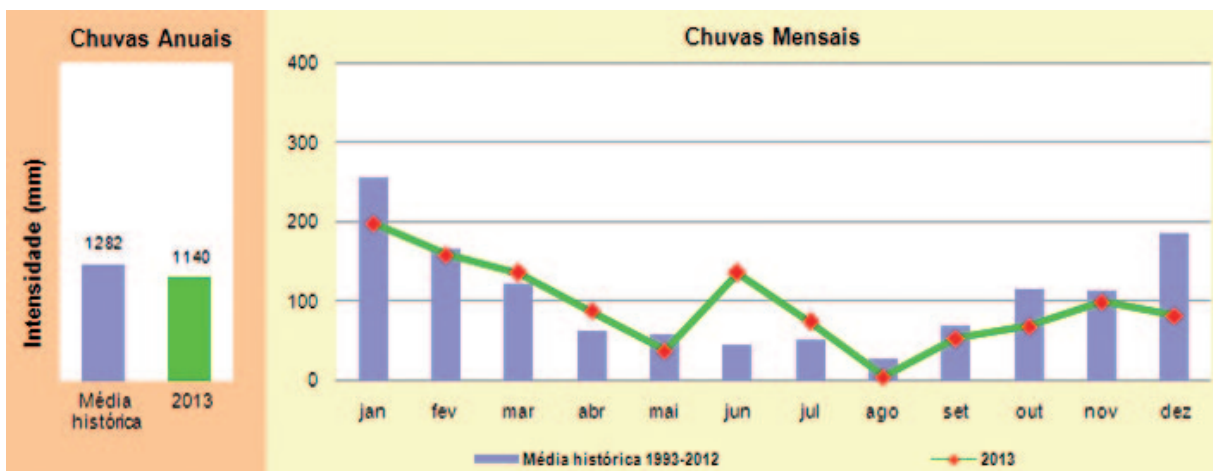
UGRHI 8 – Sapucaí - Grande.



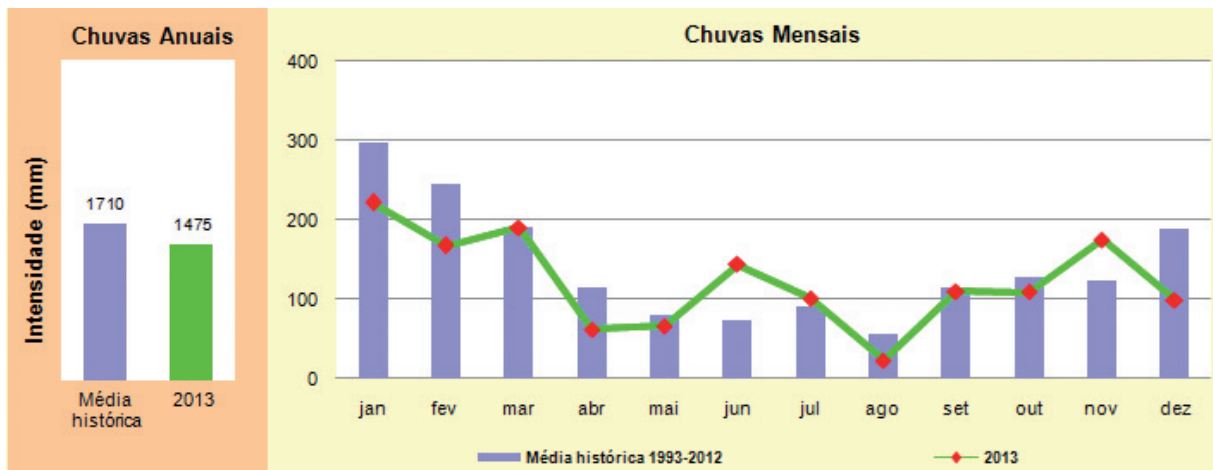
UGRHI 9 – Mogi-Guaçu.



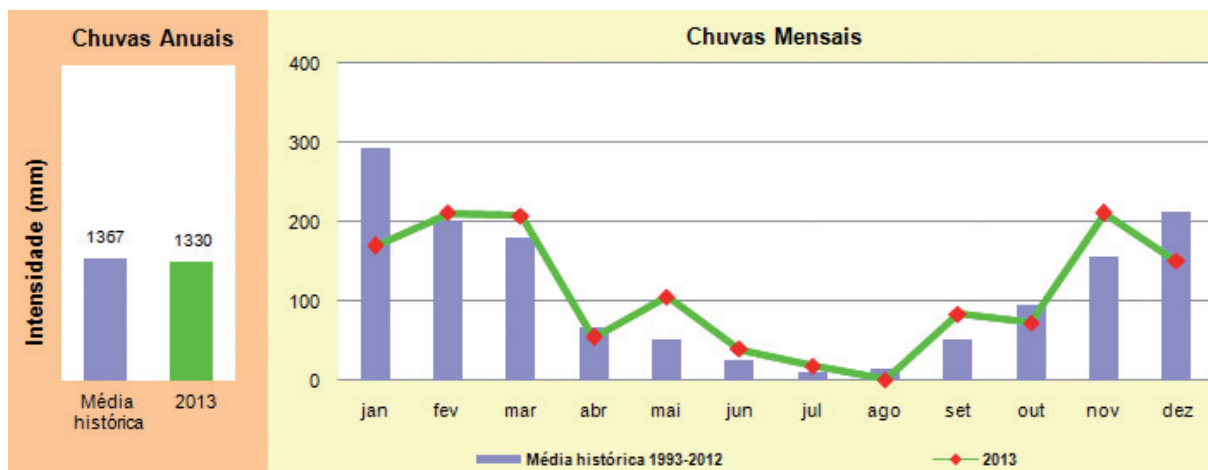
UGRHI 10 – Tietê - Sorocaba.



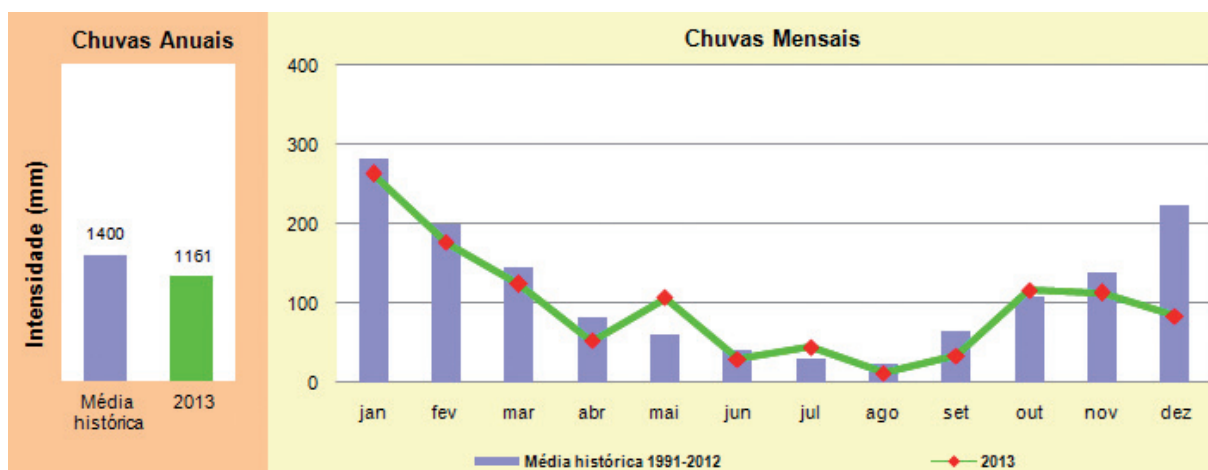
UGRHI 11 – Ribeira de Iguape - Litoral Sul.



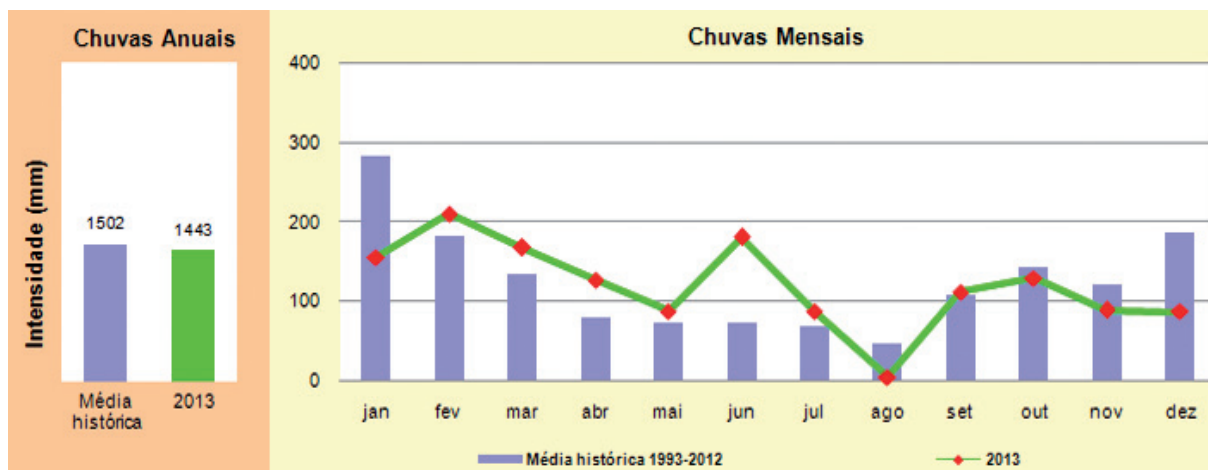
UGRHI 12 – Baixo Pardo - Grande.



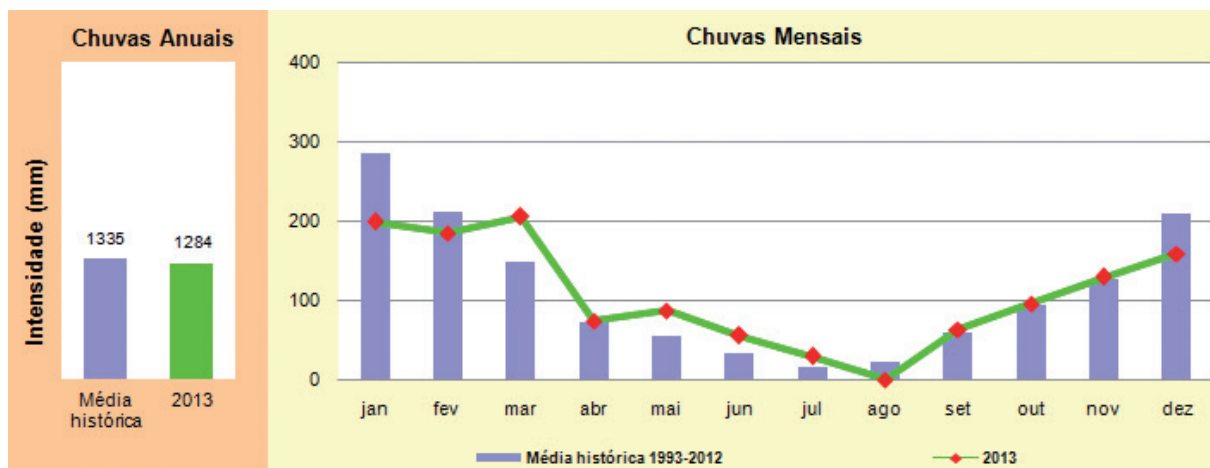
UGRHI 13 – Tietê - Jacaré.



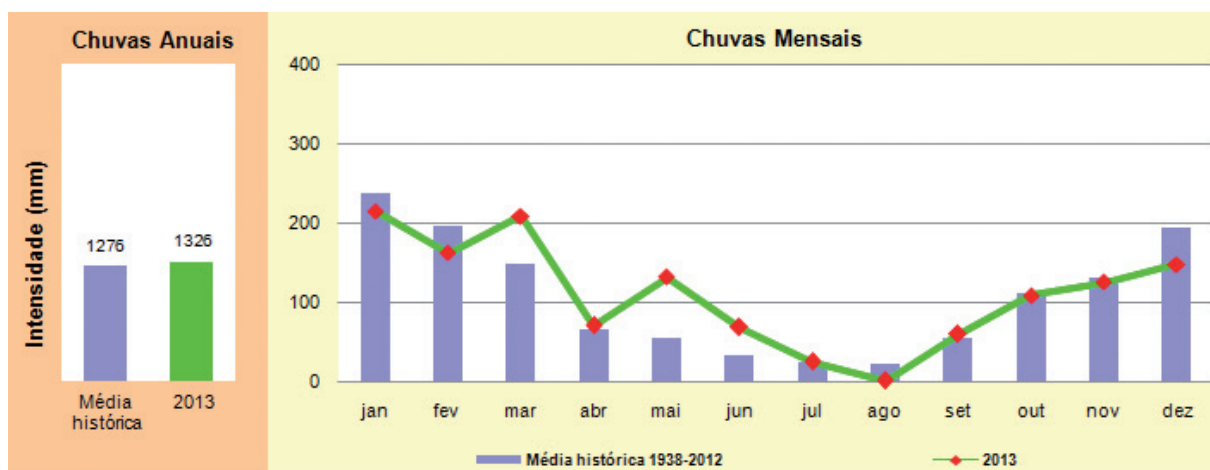
UGRHI 14 – Alto Paranapanema.



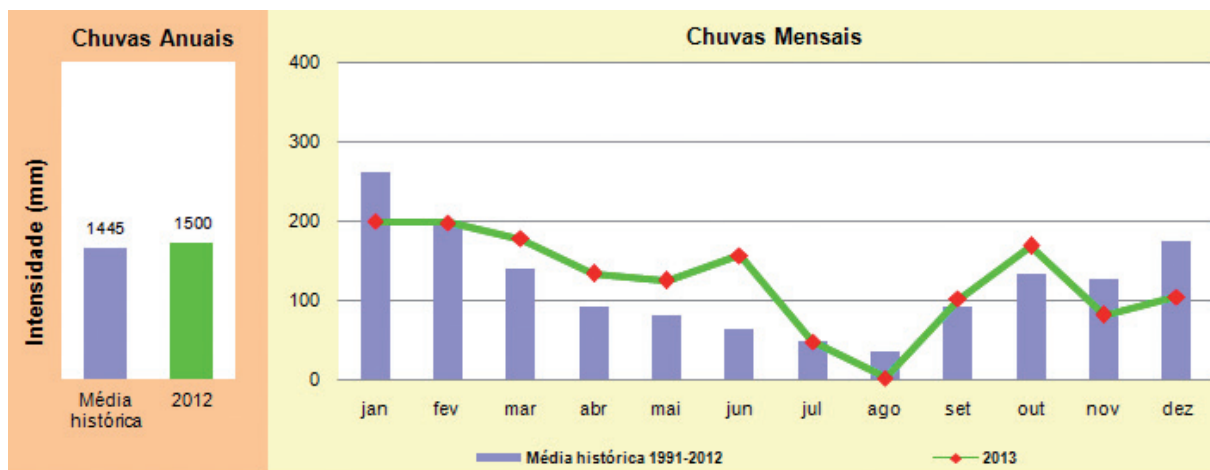
UGRHI 15 – Turvo - Grande.



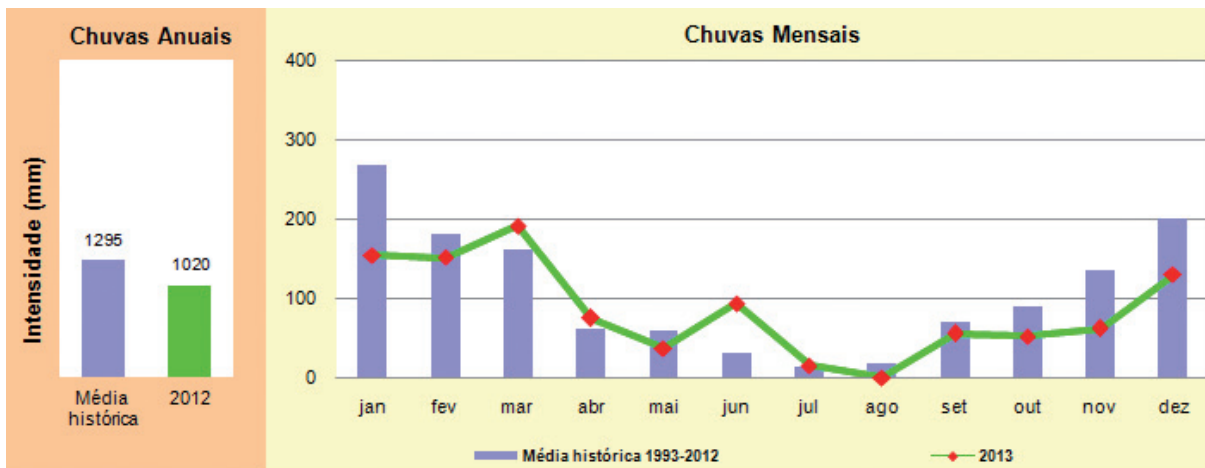
UGRHI 16 – Tietê - Batalha.



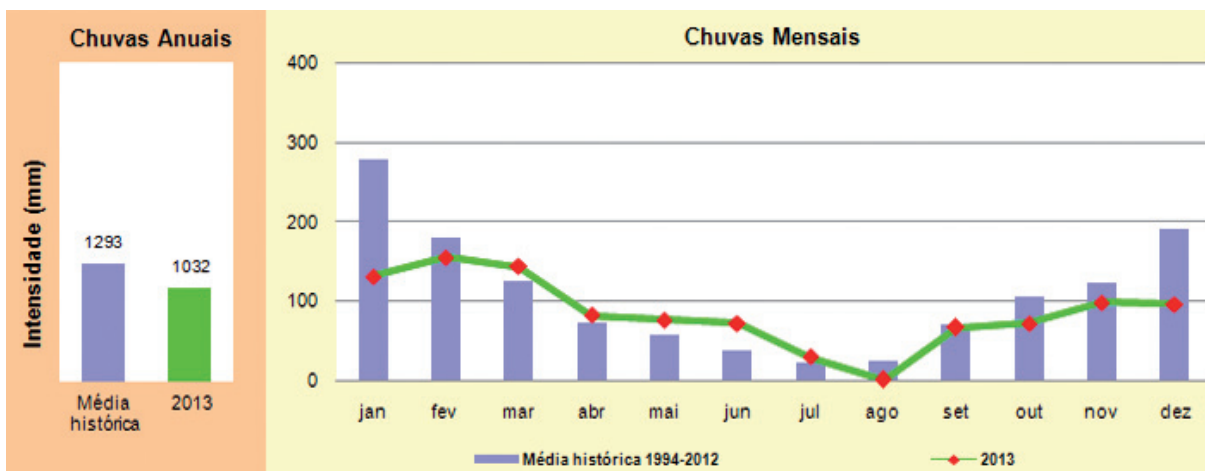
UGRHI 17 – Médio Paranapanema.



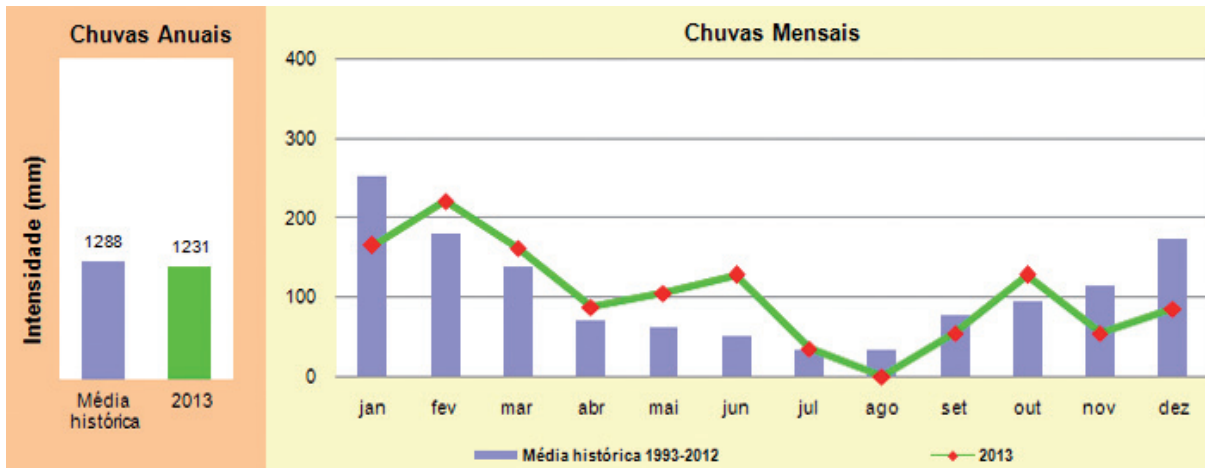
UGRHI 18 – São José dos Dourados.



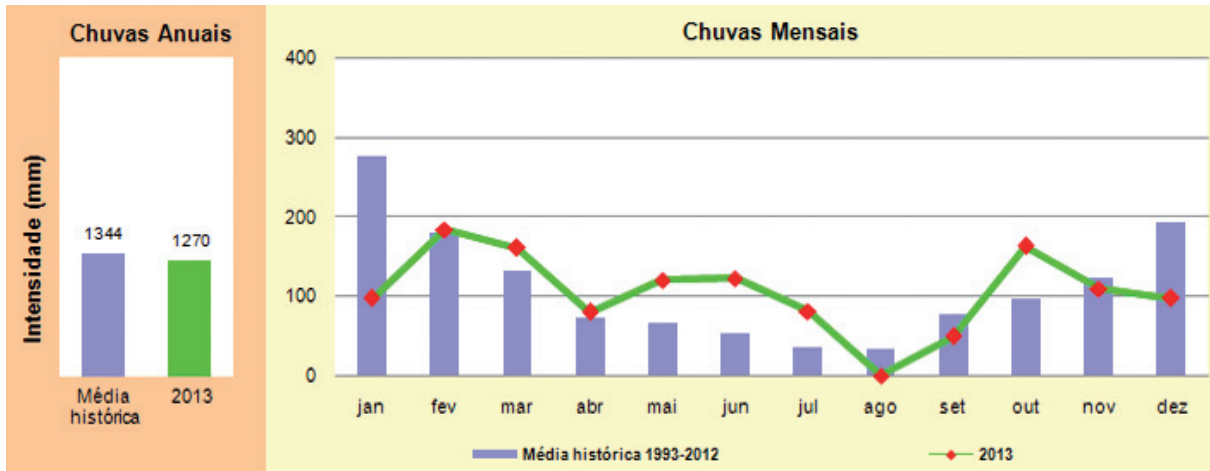
UGRHI 19 – Baixo Tietê.



UGRHI 20 – Aguapeí.



UGRHI 21 – Peixe.



UGRHI 22 – Pontal do Paranapanema.

